

# Introduction to package **ngeo**

*Michael Dorman*

*2018-01-16*

## Contents

<b>Introduction</b>	<b>1</b>
Package purpose . . . . .	1
Installation . . . . .	1
Sample data . . . . .	1
<b>Usage examples</b>	<b>3</b>
The <b>st_nn</b> function . . . . .	3
The <b>st_connect</b> function . . . . .	4
Dense matrix representation . . . . .	5
k-Nearest neighbors where $k>0$ . . . . .	5
Distance matrix . . . . .	5
Search radius . . . . .	6
Spatial join . . . . .	6
Another example . . . . .	6
<b>Polygons</b>	<b>7</b>

## Introduction

### Package purpose

This document introduces the **ngeo** package. The **ngeo** package includes functions for spatial join of layers based on *k-nearest neighbor* relation between features. The functions work with spatial layer object defined in package **sf**, namely classes **sfc** and **sf**.

### Installation

GitHub version -

```
install.packages("devtools")
devtools::install_github("michaeldorman/ngeo")
```

### Sample data

The **ngeo** package comes with three sample datasets -

- **cities**
- **towns**
- **water**

The **cities** layer is a **point** layer representing the location of the three largest cities in Israel.

```

cities
#> Simple feature collection with 3 features and 1 field
#> geometry type: POINT
#> dimension: XY
#> bbox: xmin: 34.78177 ymin: 31.76832 xmax: 35.21371 ymax: 32.79405
#> epsg (SRID): 4326
#> proj4string: +proj=longlat +datum=WGS84 +no_defs
#>      name      geometry
#> 1 Jerusalem POINT (35.21371 31.76832)
#> 2 Tel-Aviv POINT (34.78177 32.0853)
#> 3 Haifa POINT (34.98957 32.79405)

```

The **towns** layer is another **point** layer, with the location of all towns in Israel whose name begins with the letter A.

```

towns
#> Simple feature collection with 93 features and 1 field
#> geometry type: POINT
#> dimension: XY
#> bbox: xmin: 34.3309 ymin: 30.96493 xmax: 35.83863 ymax: 33.17806
#> epsg (SRID): 4326
#> proj4string: +proj=longlat +datum=WGS84 +no_defs
#> First 10 features:
#>      name      geometry
#> 1 ALUMMOT POINT (35.54639 32.70683)
#> 2 ALLON SHEVUT POINT (35.12573 31.65512)
#> 3 AVDON POINT (35.18041 33.04801)
#> 4 ARBEL POINT (35.48441 32.81265)
#> 5 ASHDOT YA 'AQOV(ME'UHAD) POINT (35.5824 32.66228)
#> 6 ARRABE POINT (35.33804 32.85159)
#> 7 ATSMON SEGEV POINT (35.25207 32.866)
#> 8 ARAMSHA POINT (35.22568 33.08865)
#> 9 AVENAT POINT (35.4369 31.67897)
#> 10 AZARYA POINT (34.90936 31.89039)

```

The **water** layer is an example of a **polygonal** layer. This layer contains four polygons of water bodies in Israel.

```

water
#> Simple feature collection with 4 features and 1 field
#> geometry type: POLYGON
#> dimension: XY
#> bbox: xmin: 34.1388 ymin: 29.45338 xmax: 35.64979 ymax: 33.1164
#> epsg (SRID): 4326
#> proj4string: +proj=longlat +datum=WGS84 +no_defs
#>      name      geometry
#> 1 Red Sea POLYGON ((34.96428 29.54775...
#> 2 Mediterranean Sea POLYGON ((35.10533 33.07661...
#> 3 Dead Sea POLYGON ((35.54743 31.37881...
#> 4 Sea of Galilee POLYGON ((35.6014 32.89248,...

```

Figure 1 shows the spatial configuration of the **cities**, **towns** and **water** layers.

```

plot(st_geometry(towns), col = NA)
plot(st_geometry(water), col = "lightblue", add = TRUE)
plot(st_geometry(towns), col = "grey", pch = 1, add = TRUE)

```

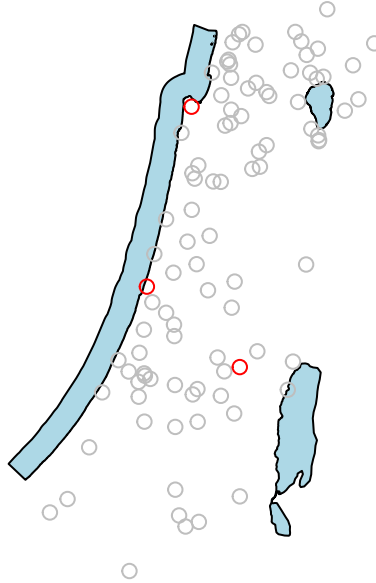


Figure 1: Visualization of the `water`, `towns` and `cities` layers

```
plot(st_geometry(cities), col = "red", pch = 1, add = TRUE)
```

## Usage examples

### The `st_nn` function

The main function in the `ngeo` package is `st_nn`.

The `st_nn` function accepts two layers, `x` and `y`, and returns a list with the same number of elements as `x` features. Each list element `i` is an integer vector with all indices `j` for which `x[i]` and `y[j]` are **nearest neighbors**.

For example, the following expression finds which feature in `towns[1:5, ]` is the nearest neighbor to each feature in `cities`.

```
nn = st_nn(cities, towns[1:5, ])
nn
#> [[1]]
#> [1] 2
#>
#> [[2]]
#> [1] 2
#>
#> [[3]]
#> [1] 3
```

This output tells us that `towns[2, ]` is the nearest among the five features of `towns[1:5, ]` to `cities[1, ]`, etc.



Figure 2: Nearest neighbor match between `cities` (in red) and `towns[1:5, ]` (in grey)

## The `st_connect` function

The resulting nearest neighbor matches can be visualized using the `st_connect` function. This function builds a line layer connecting features from two layers `x` and `y` based on the relations defined in a list such the one returned by `st_nn` -

```
l = st_connect(cities, towns[1:5, ], ids = nn)
l
#> Geometry set for 3 features
#> geometry type:  GEOMETRY
#> dimension:      XY
#> bbox:           xmin: 34.78177 ymin: 31.65512 xmax: 35.21371 ymax: 33.04801
#> epsg (SRID):    NA
#> proj4string:     NA
#> LINESTRING (35.21371 31.76832, 35.12573 31.65512)
#> LINESTRING (34.78177 32.0853, 35.12573 31.65512)
#> LINESTRING (34.98957 32.79405, 35.18041 33.04801)
```

Plotting the line layer `l` gives a visual demonstration of the nearest neighbors match, as shown in Figure 2.

```
plot(st_geometry(towns[1:5, ]), col = "darkgrey")
plot(st_geometry(l), add = TRUE)
plot(st_geometry(cities), col = "red", add = TRUE)
text(
  st_coordinates(cities)[, 1],
  st_coordinates(cities)[, 2],
  1:3, col = "red", pos = 4
)
text(
  st_coordinates(towns[1:5, ])[, 1],
  st_coordinates(towns[1:5, ])[, 2],
  1:5, pos = 4
)
```

## Dense matrix representation

The `st_nn` can also return the complete logical matrix indicating whether each feature in `x` is a neighbor of `y`. To get the dense matrix, instead of a list, use `sparse=FALSE`.

```
nn = st_nn(cities, towns[1:5, ], sparse = FALSE)
nn
#>      [,1] [,2] [,3] [,4] [,5]
#> [1,] FALSE TRUE  FALSE FALSE FALSE
#> [2,] FALSE TRUE  FALSE FALSE FALSE
#> [3,] FALSE FALSE  TRUE  FALSE FALSE
```

## k-Nearest neighbors where k>0

It is also possible to return any **k-nearest** neighbors, rather than just one. For example, setting `k=2` returns the **two** nearest neighbors -

```
nn = st_nn(cities, towns[1:5, ], k = 2)
nn
#> [[1]]
#> [1] 2 5
#>
#> [[2]]
#> [1] 2 5
#>
#> [[3]]
#> [1] 3 4
nn = st_nn(cities, towns[1:5, ], sparse = FALSE, k = 2)
nn
#>      [,1] [,2] [,3] [,4] [,5]
#> [1,] FALSE TRUE  FALSE FALSE TRUE
#> [2,] FALSE TRUE  FALSE FALSE TRUE
#> [3,] FALSE FALSE  TRUE  TRUE  FALSE
```

## Distance matrix

Using `returnDist=TRUE` the distances matrix is also returned, in addition the the neighbor matches, with both componenets now comprising a list -

```
nn = st_nn(cities, towns[1:5, ], sparse = FALSE, k = 2, returnDist = TRUE)
nn
#> $nn
#>      [,1] [,2] [,3] [,4] [,5]
#> [1,] FALSE TRUE  FALSE FALSE TRUE
#> [2,] FALSE TRUE  FALSE FALSE TRUE
#> [3,] FALSE FALSE  TRUE  TRUE  FALSE
#>
#> $dist
#>      [,1]      [,2]
#> [1,] 15069.49 105048.39
#> [2,] 57746.32  98846.89
#> [3,] 33345.18  46392.06
```

## Search radius

Finally, the search for nearest neighbors can be limited to a **search radius** using `maxdist`. In the following example, the search radius is set to 50,000 meters (50 kilometers). Note that no neighbors are found within the search radius for `cities[2, ]`.

```
nn = st_nn(cities, towns[1:5, ], sparse = FALSE, k = 2, returnDist = TRUE, maxdist = 50000)
nn
#> $nn
#>      [,1] [,2] [,3] [,4] [,5]
#> [1,] FALSE TRUE  FALSE FALSE FALSE
#> [2,] FALSE FALSE FALSE FALSE FALSE
#> [3,] FALSE FALSE  TRUE  TRUE  FALSE
#>
#> $dist
#>      [,1]      [,2]
#> [1,] 15069.49      NA
#> [2,]      NA      NA
#> [3,] 33345.18 46392.06
```

## Spatial join

The `st_nn` function can also be used as a **geometry predicate function** when performing spatial join with `sf::st_join`.

For example, the following expression spatially joins the two nearest `towns[1:5, ]` features to each `cities` features, using a search radius of 50 km.

```
st_join(cities, towns[1:5, ], join = st_nn, k = 2, maxdist = 50000)
#> Simple feature collection with 4 features and 2 fields
#> geometry type: POINT
#> dimension: XY
#> bbox: xmin: 34.78177 ymin: 31.76832 xmax: 35.21371 ymax: 32.79405
#> epsg (SRID): 4326
#> proj4string: +proj=longlat +datum=WGS84 +no_defs
#>      name.x      name.y      geometry
#> 1 Jerusalem ALLON SHEVUT POINT (35.21371 31.76832)
#> 2 Tel-Aviv      <NA> POINT (34.78177 32.0853)
#> 3 Haifa        AVDON POINT (34.98957 32.79405)
#> 3.1 Haifa      ARBEL POINT (34.98957 32.79405)
```

## Another example

Here is another example, finding the 10-nearest neighbor `towns` features for each `cities` feature (Figure 3)

```
x = st_nn(cities, towns, k = 10)
l = st_connect(cities, towns, ids = x)
plot(st_geometry(towns), col = "darkgrey")
plot(st_geometry(l), add = TRUE)
plot(st_geometry(cities), col = "red", add = TRUE)
```

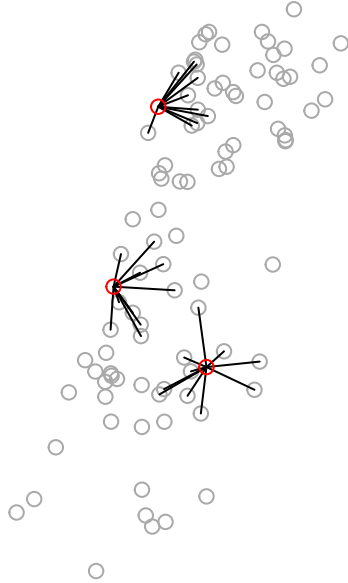


Figure 3: Nearest 10 `towns` features from each `cities` feature

## Polygons

Nearest neighbor search also works for non-point layers. The following code section finds the 20-nearest towns for each water body.

```
nn = st_nn(water, towns, k = 20)
```

Again, we can visualize the matching `towns` per `water` feature using `st_connect` (Figure 4). Note the lines extend from the polygon centroids, yet the calculation itself considers the true shortest distance from the polygon **border**.

```
l = st_connect(water, towns, ids = nn)
plot(st_geometry(water), col = "lightblue")
plot(st_geometry(towns), col = "darkgrey", add = TRUE)
plot(st_geometry(l), add = TRUE)
```

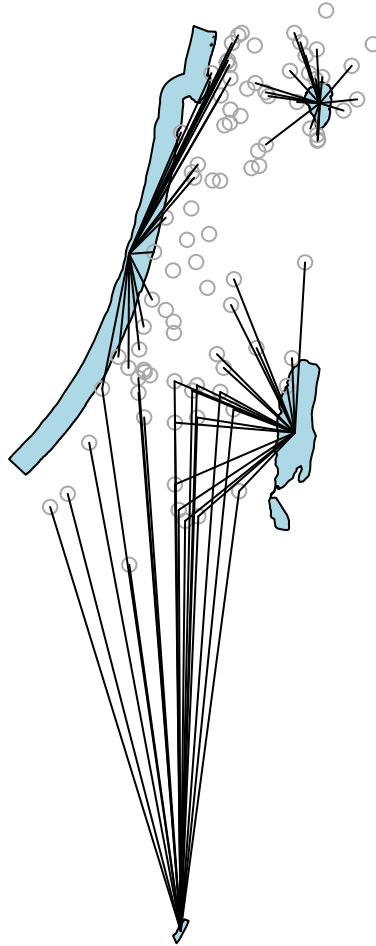


Figure 4: Nearest 20 **towns** features from each **water** polygon